



FIVE NATIONS FISHERIES NOTICE
AABM Suuhaa Directed Fishery: Updated July 1st, 2023
Notice Valid from July 1st – July 14th, 2023

The Ha'wiih of the Five Nations are authorizing a fishery to open on the terms set out in this notice. Fishers must be aware that DFO is imposing some licence conditions on this fishery opening that the Ha'wiih are not including as requirements for the Aboriginal rights-based fishery. Fishers should be aware of these conditions. Fishers who choose not to follow licence conditions imposed by DFO may face potential ramifications, including charges and prosecution from DFO, for violations of the Fisheries Act and other regulations.

The areas highlighted in blue in this notice indicate those licence conditions imposed by DFO.

OPENING TIME: **Start:** April 15th, 2023 **End:** TBD – based on catch rates.

FISHING AREA:

Spring Suuhaa: In-shore suuhaa: Inside of 1 NM from the surfline to in-shore. Areas 24, 25 and Sub-Area 26-1. Rockfish conservation areas are closed. See map on page 5.

GEAR: Troll, Jig, Hook and Line, Longline, **Commercial Longline (with Hydraulic Block)**

SPECIES ALLOWED FOR SALE (Size Limits & Trip Limits):

Species	Size Limits and Restrictions	T'aaq-wiihak Trip Limits
Suuhaa (Chinook)	Minimum Size: 55 cm fork length	No Limit.
Cu'wit (Coho)	Marked Only	No Limit. Unmarked may be kept for home use.
Hinkuuas (chum) Čaapi (pink)	No size limit	May be kept for home use.
MiČaat (Sockeye)	No size limit	May be kept for home use.
Puu?i (halibut)	81.3 cm (head-on) 61 cm (head-off)	HFN: 2,000lbs /per trip Please confirm with HFN Fisheries Manager before hailing. MMFN: 2,000lbs /per trip ECFN: 2,000lbs /per trip AN: 300 lbs /per trip – day fleet only May not be used as halibut bycatch for multi-day groundfish directed trips. TFN: 500 lbs /per trip
Túskuuh (lingcod)	65 cm (head-on) 50 cm (head-off)	No Limit
Rockfish	No size limit. May be sold as by-catch only. NO DIRECTED TRIPS.	Yelloweye: 200 lbs /per trip or 10% of landed catch ALL ROCKFISH MUST BE RETAINED. NO RELEASES.
Non-quota Species	No size limit.	Sculpin/Cabezon: 100lbs / per trip Other Rockfish: 100lbs / per trip (other species are listed on DFO license) Pacific Cod: 100 lbs / per trip Sole and Flounder: No Limit

Hail Phone (call/text/voicemail): 250-266-0418

Five Nations Fisheries Notice – AABM Spring Suuhaa

DESIGNATION: Participating fishers **MUST:**

- have a valid 2022/23 T'aaq-wiihak card, **AND**
- **MUST** be fishing on a registered T'aaq-wiihak vessel with a valid 2022/23 T'aaq-wiihak decal.

Participating vessels **MUST:**

- fly a red T'aaq-wiihak flag while on a T'aaq-wiihak fishing trip, **AND**
- **MUST** hail out for each trip **AND** hail in before each landing.

ALL FISHER AND VESSEL REGISTRATIONS MUST BE VAILD FOR 2023

Registration can be completed online at www.taaq.ca.

HAIL OUT PROCEDURES: **Fishers are required to hail out for each trip.** "Hailing out" occurs when a participating skipper communicates that they are heading out into a Five Nations fishery to our monitoring company, Ecotrust Canada. Hail outs can be made up to 12 hours before leaving the dock. Landings will not be authorized if you do not hail out. **Hail outs to our Facebook page, left on our office phone line, or sent to our Fisheries Coordinators will not be accepted.** Hail outs can be made 24 hours/day using our website (www.taaq.ca) or by calling the hail phone:

Hail Phone (call/text/voicemail): 250-266-0418

LANDING / HAIL IN PROCEDURES: Fishers **MUST HAIL IN** to 250-266-0418 to confirm a landing time at least **24hrs in ADVANCE** of landing to arrange for a designated monitor to be present at your landing. Please understand that the monitors need time to arrange this. The hail phone is monitored seven days a week, 7 am – 7 pm.

A designated Ecotrust monitor must be present at all landings. An Ecotrust monitor will validate your catch, collect fishing logs, and provide you with a landing slip. Twenty percent of landings will also be CWT sampled by Ecotrust monitors in Tofino.

Landings can occur only at the designated landing sites outlined below:

	Location	Information
Tofino	4 th Street Dock	5-7pm offloads.
	Lions Gate Fisheries	Buyers need to be pre-arranged by the fisher before landing.
Zeballos	Mid Island Ice	Not open for landings.
Gold River	Gold River Dock/Ahminauquis Boat Launch	Buyers need to be pre-arranged by the fisher before landing.
Ucluelet	Tinlet Fish co.	Buyers need to be pre-arranged by the fisher before landing.

FISHING LOGS: Fishers must fill out a Fishing Log on a daily basis (one page per fishing day), recording all kept **AND** released fish. This fishing log must be submitted to the Ecotrust monitor at the time of landing.

PACKING FISH: Packing, or landing catch for another vessel, is only authorized in cases where the combined catch onboard the vessel does not exceed the trip limit. **If the catch does exceed the trip limit, written authorization from your fisheries manager will be required.** The packer must produce a signed fishing log (completed by the fisher) for the catch.

Five Nations Fisheries Notice – AABM Spring Suuhaa

MONITORING: 100% of landings and catch must be monitored by a designated monitor prior to sale. A landing slip is required before any fish can be sold.

- Fishers must provide Ecotrust monitors access to their catch for validation and CWT sampling.
- All halibut being sold will be tagged with a white **HA'OOM tag** prior to sale to support traceability and accountability of Five Nations fish and to mark it as unique in the marketplace.
- Home use fish may be offloaded prior to landing at the designated landing site if your fisheries manager verifies the catch and provides you with an offload record to be provided to the Ecotrust monitor at the time of landing.
- Your Nations' Guardians and DFO will be doing on-water patrols.

• **DFO license condition - Waters in which fishing is permitted to be carried out:**

The fishery is open in the Court Defined Area.

• **DFO license condition Electronic Monitoring (EM) System:**

For vessels equipped with commercial longline gear [vessels equipped with a marine hydraulic powered block] that are hailed on groundfish trips, at-sea monitoring of all fishing activity is required at all times by means of either:

- a designated groundfish at-sea observer carried on board the vessel; OR
- the use of a functioning electronic monitoring (EM) system on board the vessel as described below.

The vessel master of a vessel using Electronic Monitoring (EM) in place of a designated at-sea observer on-board the vessel shall make arrangements with a Designated Groundfish At-Sea Observer Service Provider (Designated Service Provider) to ensure the Electronic Monitoring system is properly installed and functioning. Archipelago Marine Research Ltd. (AMR) is the EM service provider currently approved by the Department in the Pacific region. AMR can be contacted at (250) 383-4535 (during office hours) or 1-800-663-7152.

FISHER REQUIREMENTS:

- Fishers are required to secure their own ice (salted) and ensure that their fish are delivered dressed and properly chilled. Failure to do so may affect the price received and/or the ability to sell their catch.
- Fishers are required to adhere to the conditions and restrictions defined in the T'aaq-wiihak Requirements & Responsibilities Agreement with their Ha'wiih.
- Fishers are required to ensure their vessels comply with Transport Canada, CFIA, and WorkSafeBC regulations.

BUYERS:

It is the business of each fisher who they sell to and at what price. There will not be buyers present for evening offloads during the winter fishery. **Please see the website for a list of buyer contacts.**

<https://taaqwiihakfisheries.ca/buyers/>

FOR MORE INFORMATION, PLEASE VISIT TAAQ.CA OR CONTACT:

Five Nations Fisheries Managers	
Luke Swan (AFN)	250-670-9535 (office)
Tyler Hanson (ECFN)	250-761-4155 (office)
Jaqlynn Titian (HFN)	250-670-1122 (office)
Roger Dunlop/ Colin Rossiter (MMFN)	250-283-2015 (office)
Andrew Jackson (TFN)	250-725-3350 (office)
Ha'oom Fisheries Society	
Office Location: 200 Grice Rd, Tofino BC (old Icehouse Restaurant)	250-725-2802 (office)
Vanessa Buchanan (Fisheries Coordinator)	604-349-0494 (cell)
Kadin Snook (Fisheries Coordinator)	250-204-1522 (cell)
DFO Staff	
Eamon Miyagi (Salmon Resource Manager)	250-286-5896
Amy Greenwood (Hook & Line Coordinator)	604-679-5158



Court Defined Area Boundaries		
Point	Latitude	Longitude
1	49° 55.428'	-127° 12.185'
2	49° 55.523'	-127° 15.150'
3	49° 48.213'	-127° 25.125'
4	49° 47.167'	-127° 23.161'
5	49° 55.150'	-127° 12.469'
6	49° 54.425'	-127° 12.156'
7	49° 53.939'	-127° 11.837'
8	49° 53.394'	-127° 11.282'
9	49° 52.781'	-127° 00.964'
10	49° 51.458'	-127° 09.546'
11	49° 51.131'	-127° 08.198'
12	49° 51.073'	-127° 07.599'
13	49° 51.122'	-127° 07.027'
14	49° 51.370'	-127° 05.634'
15	49° 51.390'	-127° 04.510'
16	49° 50.559'	-126° 59.950'
17	49° 50.553'	-126° 58.915'
18	49° 51.417'	-126° 55.452'
19	49° 52.077'	-126° 50.679'
20	49° 53.496'	-126° 47.910'
21	49° 53.579'	-126° 47.333'
22	49° 53.425'	-126° 46.796'
23	49° 52.269'	-126° 44.458'
24	49° 51.970'	-126° 43.609'
25	49° 52.072'	-126° 43.497'
26	49° 52.078'	-126° 43.221'
27	49° 52.026'	-126° 42.917'
28	49° 51.775'	-126° 42.516'
29	49° 51.644'	-126° 41.072'
30	49° 51.637'	-126° 40.721'
31	49° 51.512'	-126° 40.476'
32	49° 51.438'	-126° 40.475'
33	49° 39.562'	-126° 50.683'
34	49° 31.844'	-127° 01.427'
35	49° 21.283'	-126° 49.027'
36	49° 18.344'	-126° 45.585'
37	49° 16.641'	-126° 43.409'
38	49° 15.956'	-126° 42.386'
39	49° 15.250'	-126° 41.054'
40	49° 12.233'	-126° 34.324'
41	49° 00.323'	-126° 07.711'
42	48° 54.451'	-125° 53.981'
43	49° 02.307'	125° 43.228'
44	49° 02.340'	-125° 41.631'

-127.50

-127.00






-126.50

-126.00

-125.50

50.00



-  Nuchatlaht Overlap
-  Rockfish Conservation Areas
-  Court Defined Fishing Area
-  Fishing Area
-  Nearshore Fishing Area -
Esperanza and Nootka Fishery Only

49.75

49.50

49.25

49.00



0 7.5 15 NM

